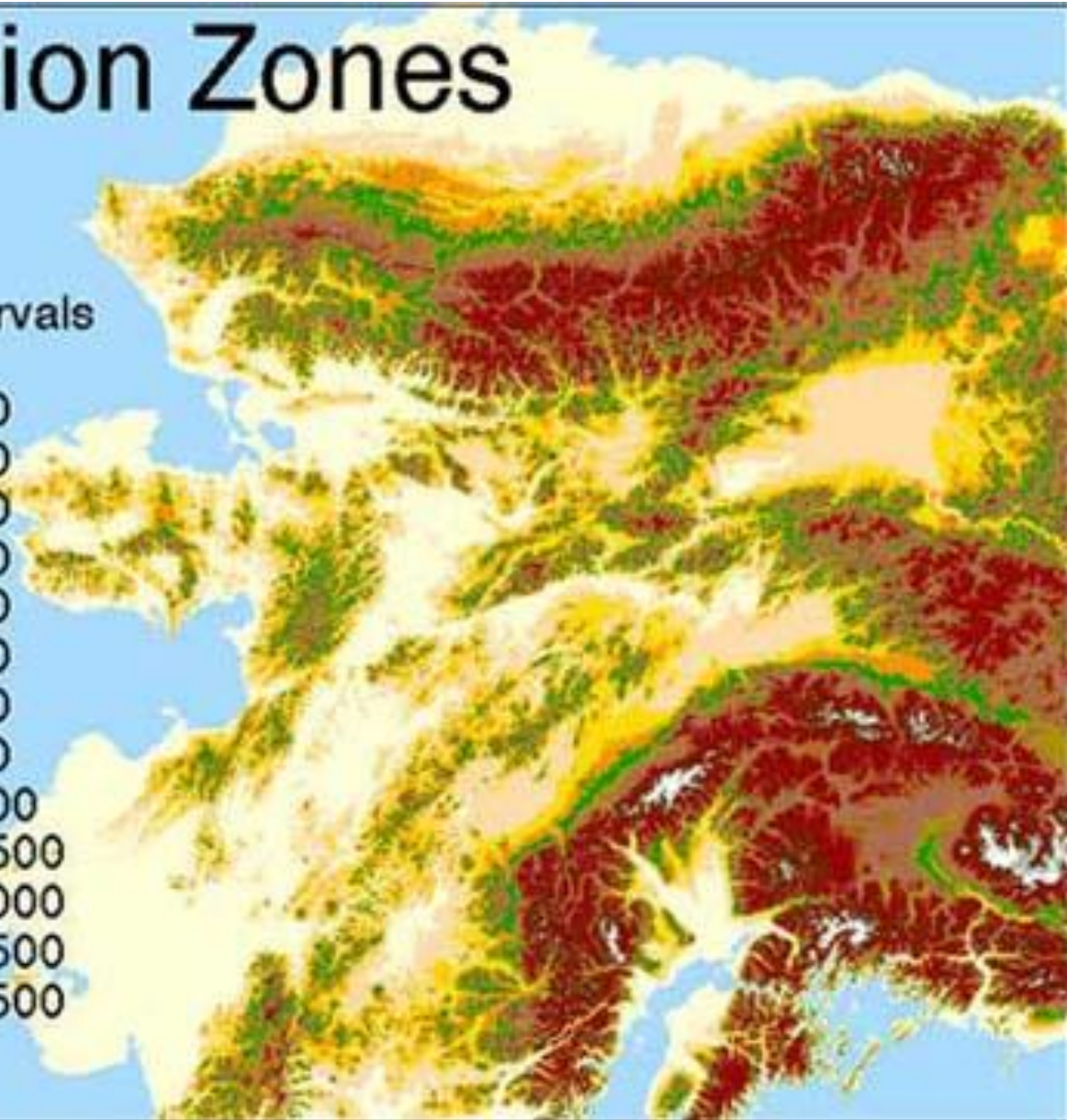
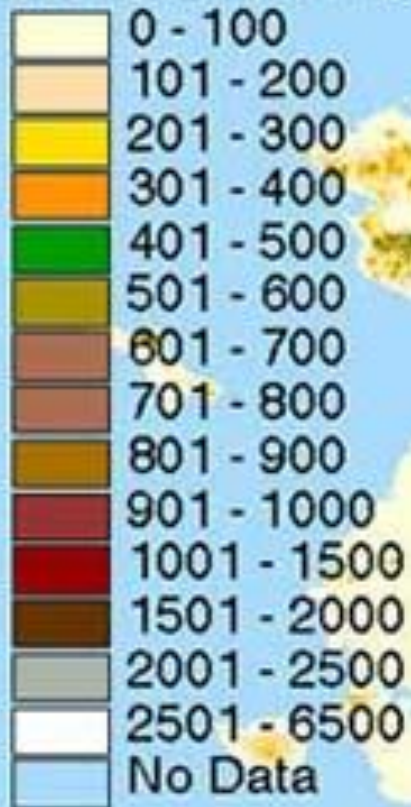
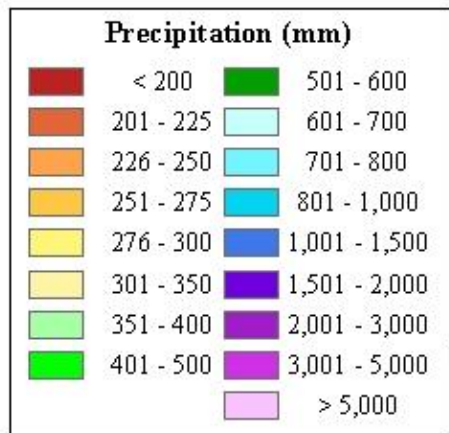


Elevation Zones

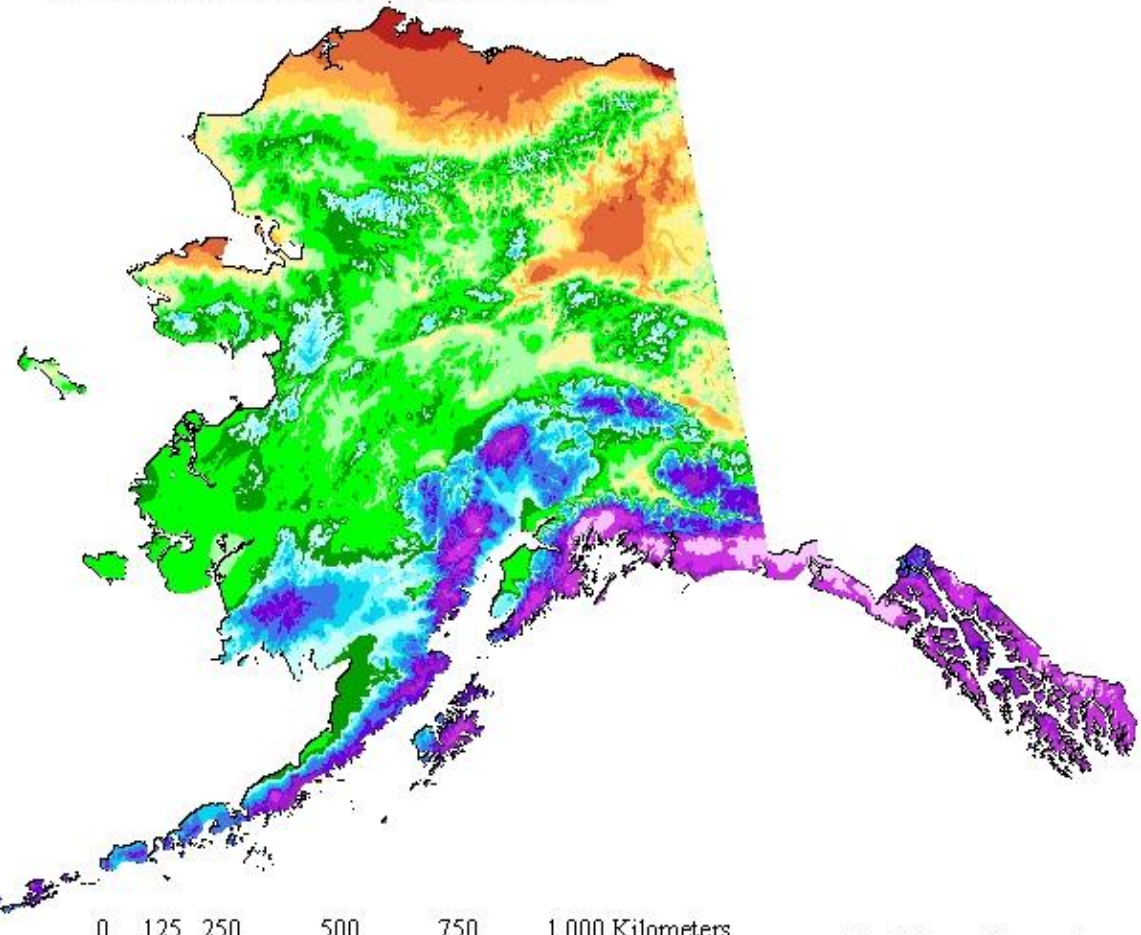
Elevation Intervals



PRISM 1961 - 1990 Mean Annual Precipitation Alaska, United States of America



Map Created: November 2002



0 125 250 500 750 1,000 Kilometers

Copyright (c) 2000 - 2002 OSU Spatial Climate Analysis Service

The Climate Source, Inc.
www.climate-source.com

Alaska
1971-2000 Mean Minimum Temperature
January

